

DUBUQUE COUNTY SMART PLAN

City of Asbury

Future Land Use Public Input

Map 0.0


Data: Collected on 11/15/2011

- Road
- Trail
- Commercial
- Institutional
- Park
- Residential

U.S. Highway

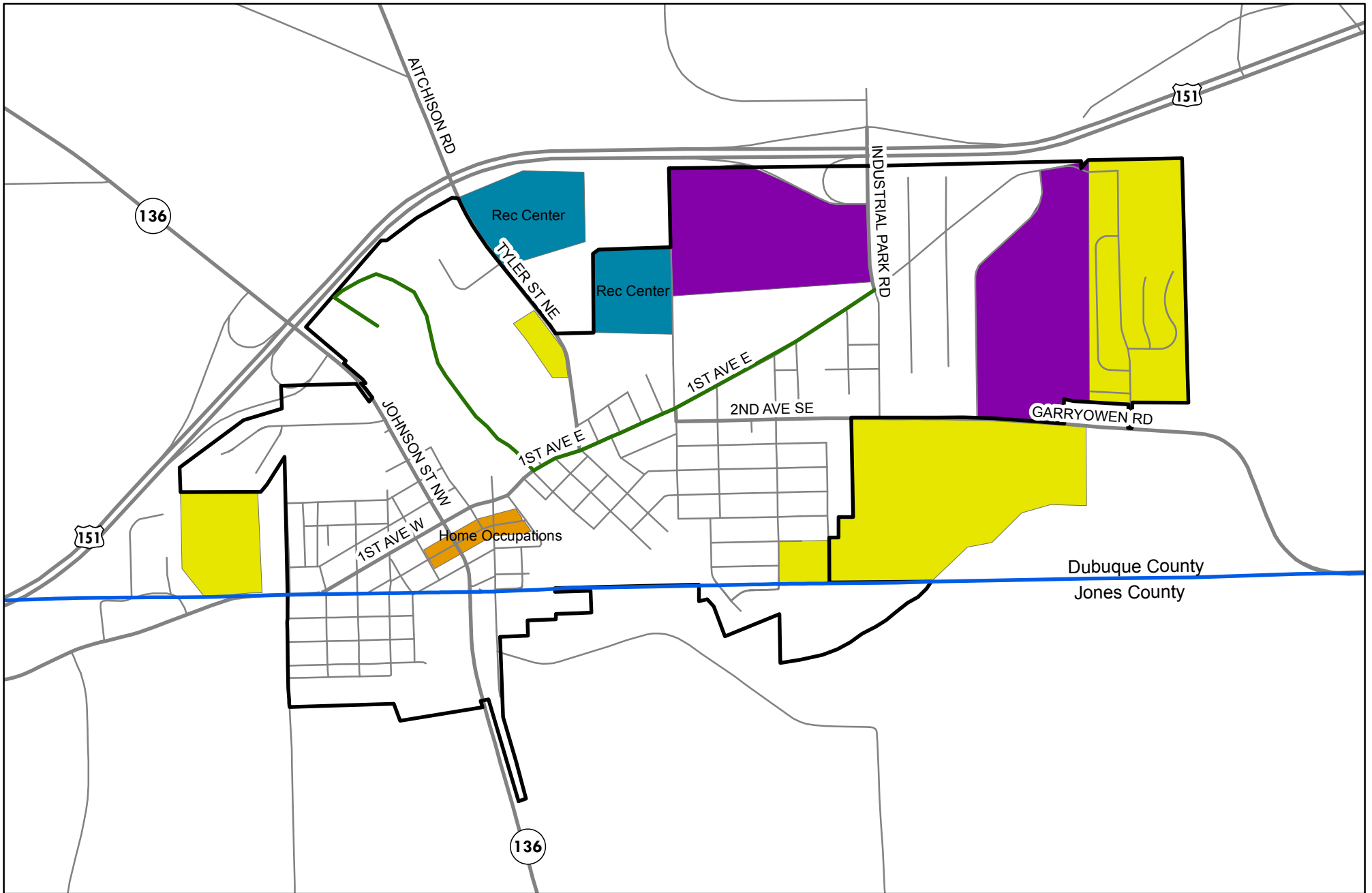
State Highway

0 1,000 2,000 Feet



N





DUBUQUE COUNTY SMART PLAN

City of Cascade

Future Land Use Public Input

Map 0.0

Data: Collected on 11/17/2011

- Road
- Trail
- Commercial
- Institutional
- Industrial
- Mixed Res/Com
- Park
- Residential

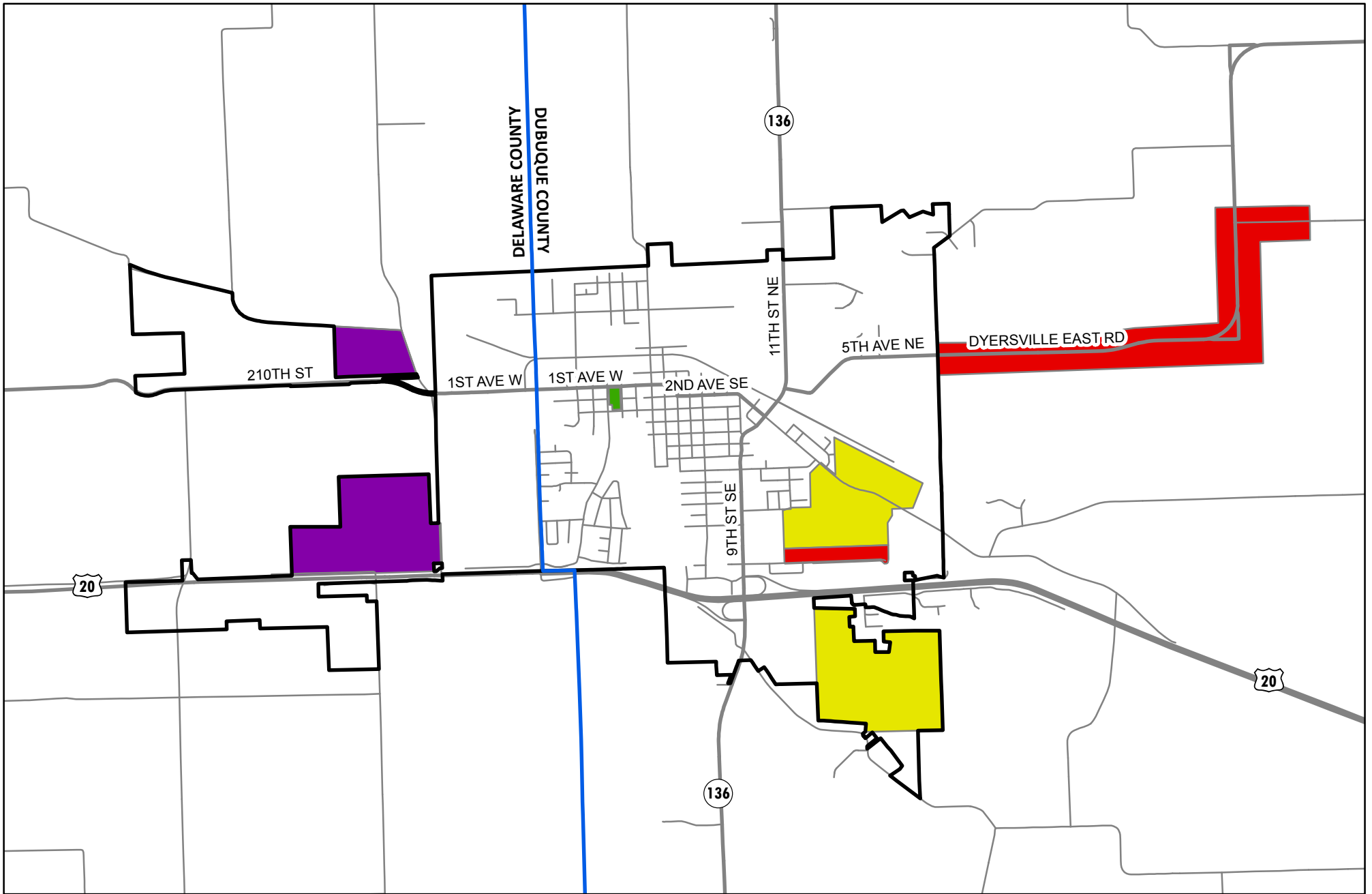
U.S. Highway

State Highway

0 1,000 2,000 Feet

N





DUBUQUE COUNTY SMART PLAN

City of Dyersville

Future Land Use Public Input

Map 0.0

Data: Collected on 12/12/2011

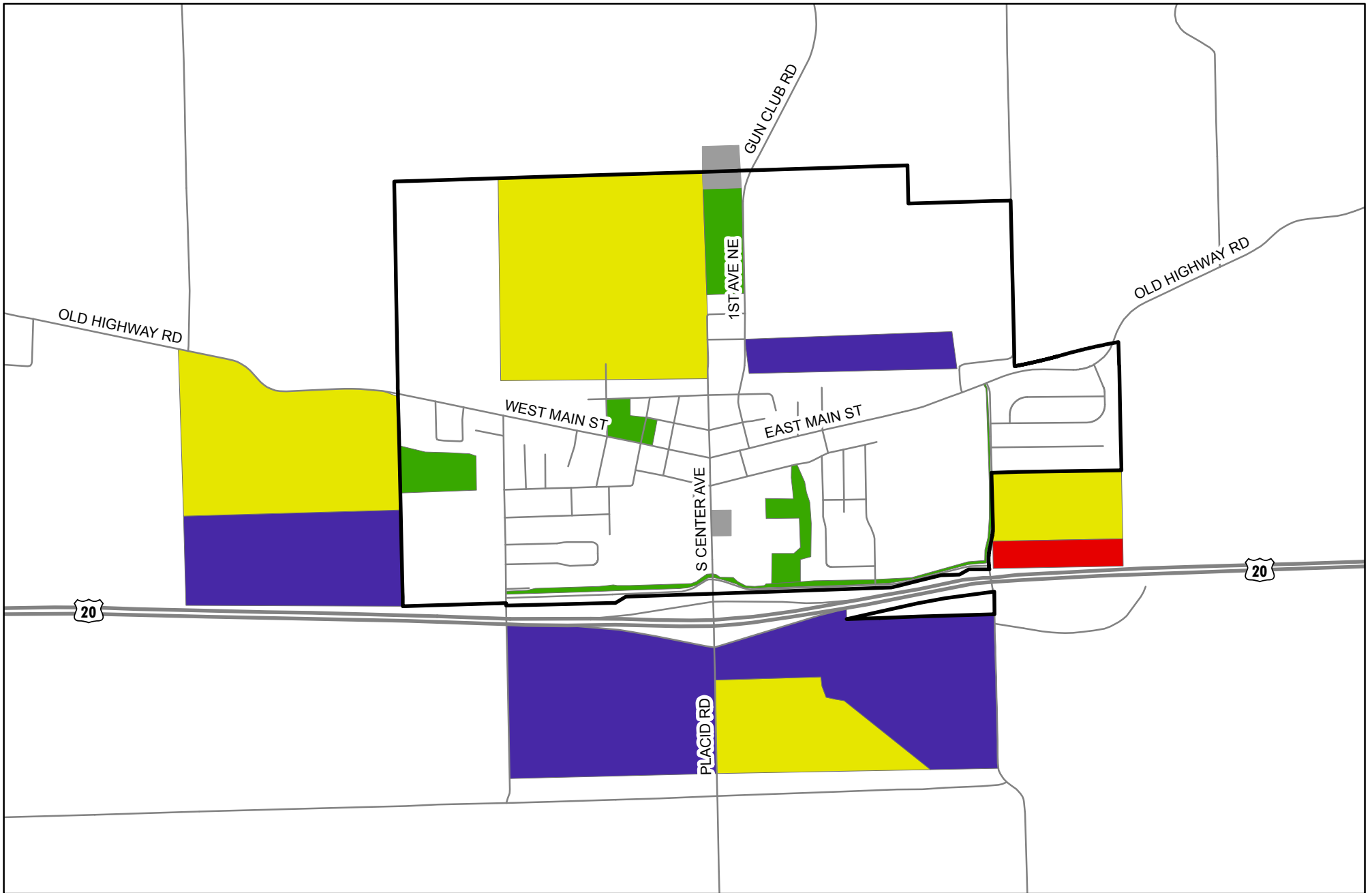
- Road
- Trail
- Commercial
- Institutional
- Industrial
- Mixed Res/Com
- Park
- Residential

U.S. Highway

State Highway

0 2,000 4,000
 Feet





DUBUQUE COUNTY SMART PLAN

City of Epworth

Future Land Use Public Input

Map 0.0

Data: Collected on 11/22/2011

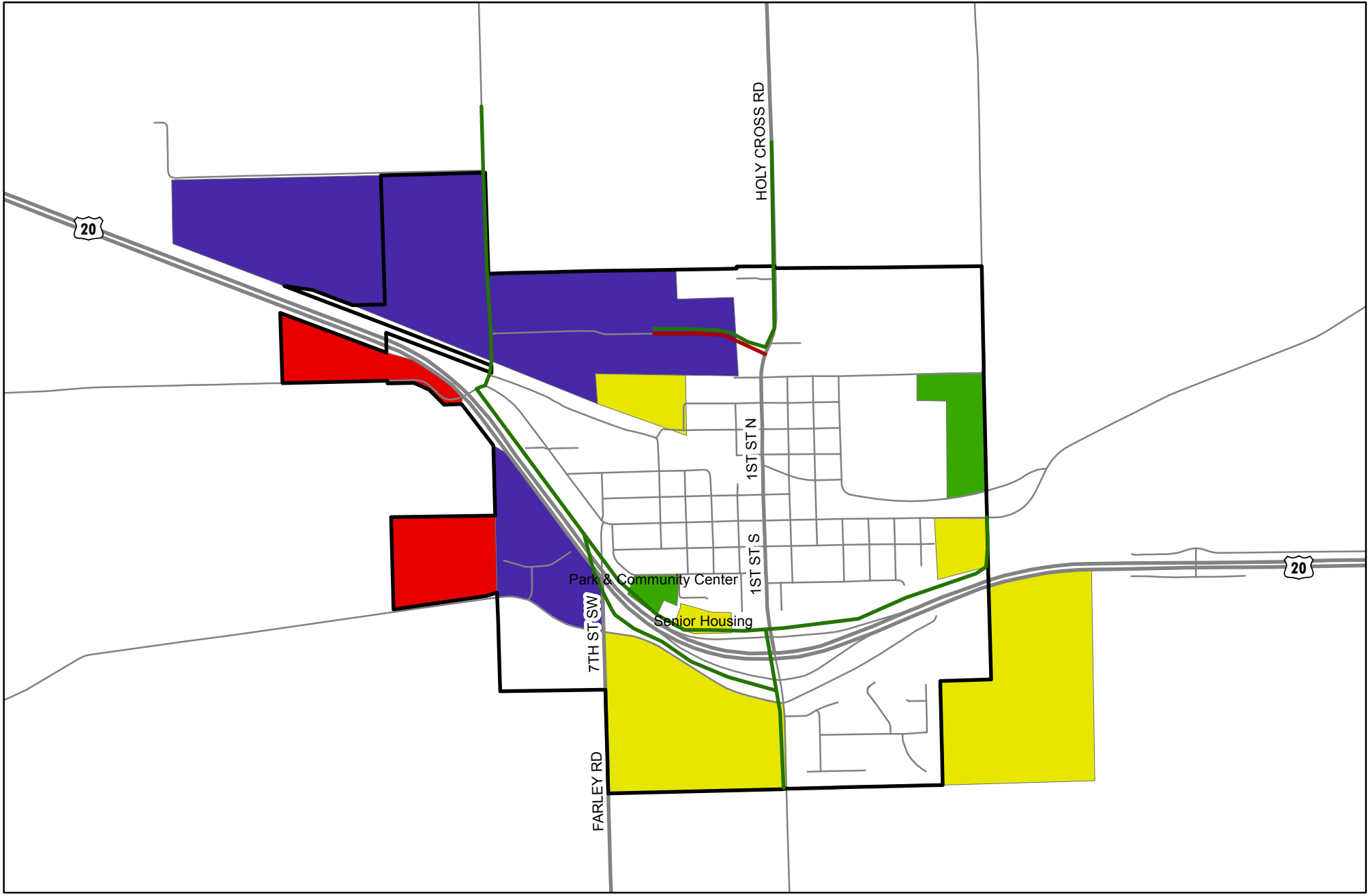
- Road
- Trail
- Commercial
- Cemetery
- Industrial
- Park
- Residential

U.S. Highway

State Highway

0 1,000 2,000
 Feet





DUBUQUE COUNTY SMART PLAN

City of Farley

Future Land Use Public Input

Map 0.0

Data: Collected on 11/30/2011

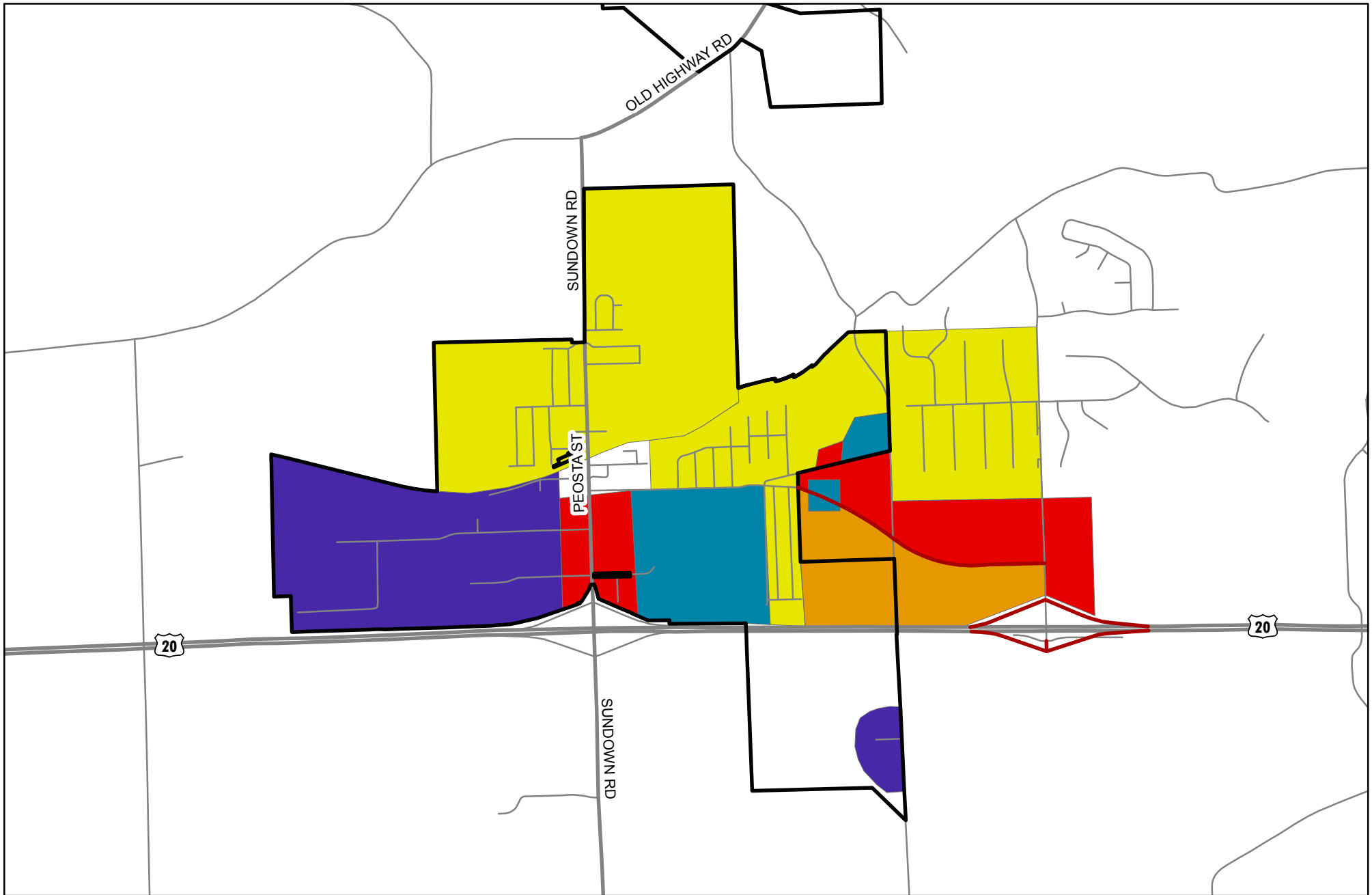
- Road
- Trail
- Commercial
- Industrial
- Park
- Residential

U.S. Highway

State Highway

0 1,000 2,000
Feet





DUBUQUE COUNTY SMART PLAN
City of Peosta
Future Land Use Public Input
Map 0.0 Data: Collected on 11/1/2011

- Road
- Trail
- Commercial
- Institutional
- Industrial
- Mixed Use
- Park
- Residential

U.S. Highway
 State Highway
 0 1,000 2,000
 Feet

